






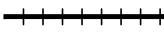


**LLOYDMINSTER**  
**Transportation**  
**System**  
January 2021

-  **Arterial**
-  **Collector**
-  **Lane/Alley**
-  **Local**
-  **Primary Highway Connector**
-  **Service Road**
-  **City Boundary**
-  **Railway**