

BYLAW NO. 10-2026

A BYLAW OF THE CITY OF LLOYDMINSTER IN THE PROVINCES OF ALBERTA AND SASKATCHEWAN TO AMEND BYLAW NO. 05-2025, BEING THE LAND USE BYLAW OF THE CITY OF LLOYDMINSTER

WHEREAS *The Lloydminster Charter* provides authority to City Council to amend bylaws;

NOW THEREFORE the Council of the City of Lloydminster deems it necessary to amend Bylaw No. 05-2025, being the Land Use Bylaw of the City of Lloydminster; and

NOW THEREFORE, the Council of the City of Lloydminster, pursuant to the authority granted in *The Lloydminster Charter*, enacts as follows:

1. SHORT TITLE

1.1. This Bylaw shall be cited as the Land Use Bylaw Amendment.

2. AMENDMENT

2.1. The Land Use Maps, being:

- Figure 3: Land Use District and Overlay Map;
- Part 9, Map 3: Land Use District and Overlay Map;
- Part 9, Map 5: Land Use District and Overlay Map; City Index; and
- Part 9, Map 5: Land Use District and Overlay Map: Section V

to Bylaw No. 05-2025, is hereby amended in the following manner to incorporate the following change as to zone:

All that portion of land containing approximately 0.966 acres (2.39 hectares) outlined in Schedule 'A', and forming part of this Bylaw from:

Transitional (T)

to

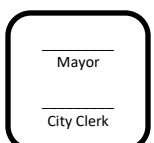
Medium Density Residential (MDR)

3. NUMBER AND GENDER REFERENCES

3.1. All references in this Bylaw will be read with such changes in number and gender as may be appropriate according to whether the reference is to a male or female person, or a corporation or partnership.

4. SEVERABILITY

4.1. Every provision of this Bylaw is independent of all other provisions and if any provision of this Bylaw is declared invalid for any reason by a court of competent jurisdiction, all other provisions of this Bylaw shall remain valid and enforceable.



BYLAW NO. 10-2026

This Bylaw shall come into force and effect upon the final passing thereof.

INTRODUCED AND READ a first time this 25th day of May 2026, A.D.

PUBLIC HEARING held this 22nd day of June, 2026, A.D.

READ a second time this 22nd day of June, 2026, A.D.

READ a third time this 22nd day of June, 2026, A.D.

June 25, 2026
Date Signed

Gerald S. Aalbers (Signed)
MAYOR

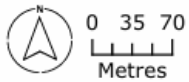
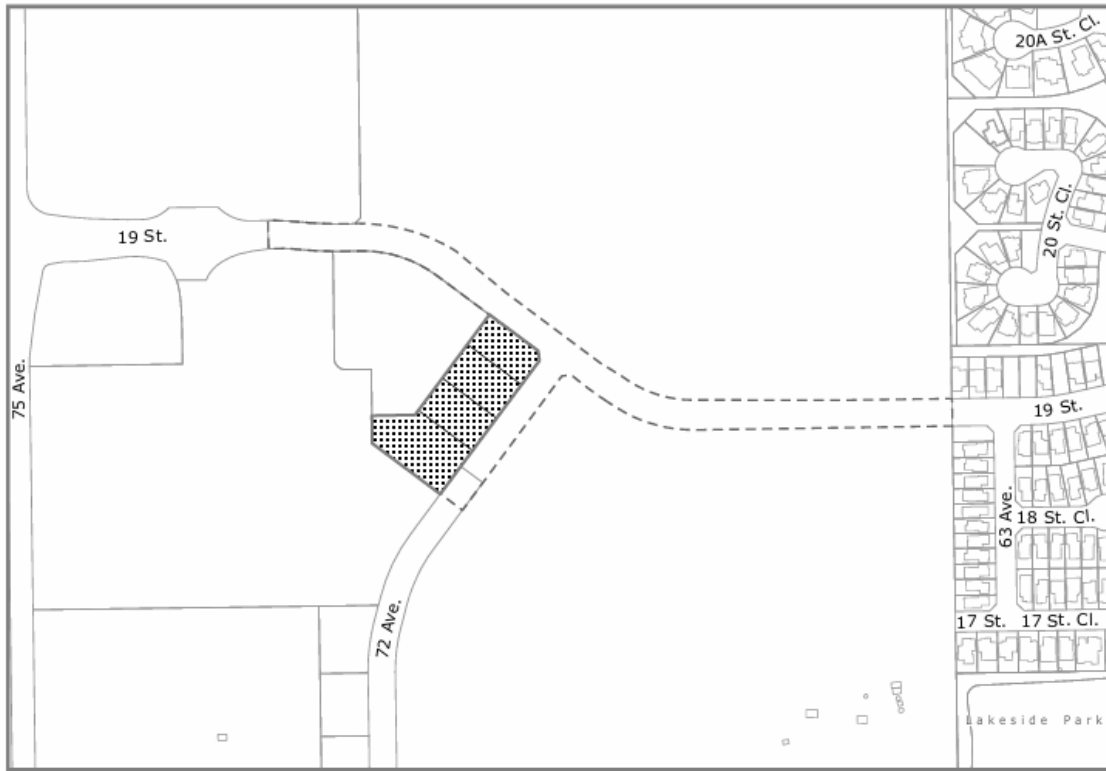
June 25, 2026
Date Signed






Shannon Rowan (Signed)
CITY CLERK

BYLAW NO. 10-2026

SCHEDULE 'A'

Part of Lot 3, Block 20, Plan 252 1117 within S.W.¼ Sec.26-Twp.49-Rge.01-W4M



-  Subject Lands
-  Existing Building
-  T - Transitional to MDR - Medium Density Residential
-  Legal Parcel
-  Future Road